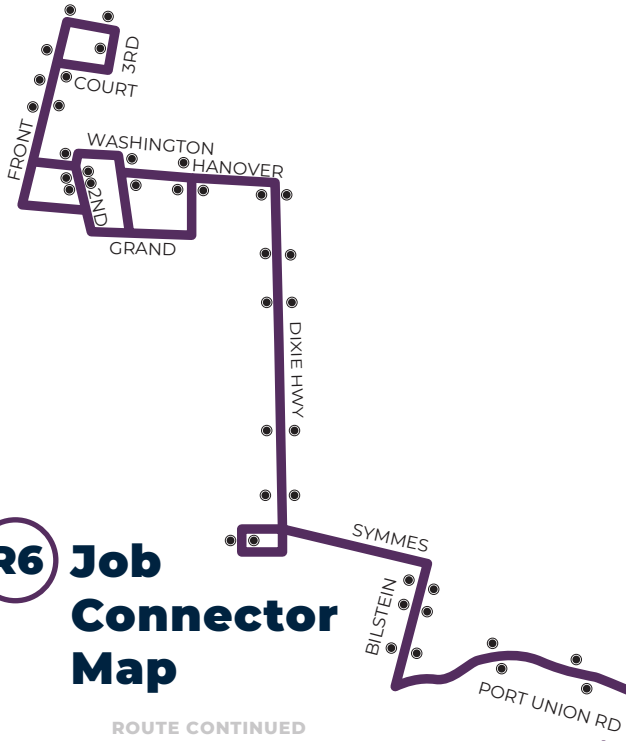
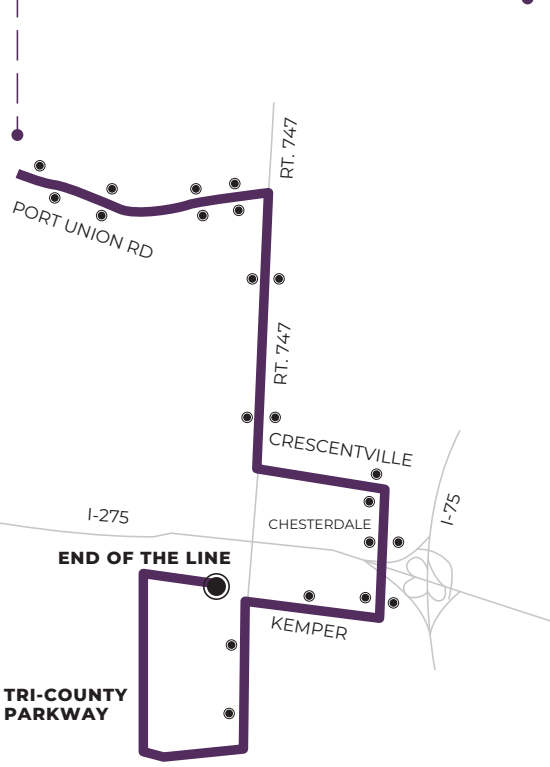


MAIN STREET HUB



R6 Job Connector Map

ROUTE CONTINUED



Ride Free Every Day

All BCRTA fixed routes, paratransit services and SafeRide operate **free for everyone.**

Plan your trip and track your ride using the transit app.

transit [DOWNLOAD NOW](#)



Route Hours

Hours of operation vary by routes. BCRTA suspends or operates limited service on holidays and academic breaks.

Visit butlercountyrta.com for service alerts and schedule changes.

USE OUR TRIP PLANNER



Customer Service

MON. THRU FRI. | 7 a.m. to 6 p.m.
513-785-5237



TITLE VI NOTICE OF PUBLIC RIGHTS

The Butler County Regional Transit Authority (BCRTA) operates all services, routes and accommodations without regard to race, color, or national origin in accordance with Title VI of the Civil Rights Act of 1964. Any person who believes she or he has been aggrieved by any unlawful discriminatory practice under Title VI may file a complaint with the BCRTA of Hamilton, Ohio and/or the Federal Transit Administration.


For more information on the BCRTA civil rights program and the procedures to file a complaint, call 513-785-5237; or visit our administrative office at 3045 Moser Court, Hamilton, Ohio 45011. A complainant may file a complaint directly with the Federal Transit Administration by completing a Title VI Complaint form and mailing it to the Office of Civil Rights, Attention: Title VI Program Coordinator, East Building, 5th Floor-TCR, 1200 New Jersey Ave., SE, Washington, DC 20590. If information is needed in another language, contact the BCRTA at 513-785-5237. For more information, visit butlercountyrta.com.

This document is available in alternative formats or languages upon request.



JOB CONNECTOR

This route is subsidized by the Hamilton Community Block Grant



ROUTE SCHEDULE
Updated March 2024

R6 Outbound

BCRTA HEADQUARTERS	MARKET STREET STATION: AREA B	FRONT & COURT SOUTHBOUND	FRONT & WILSON SOUTHBOUND	FRONT & CHESTNUT SOUTHBOUND	2ND & HANOVER	2ND & LONG	HANOVER & EAST EASTBOUND	KROGER HAMILTON/ GRAND WESTBOUND	HANOVER & 14TH EASTBOUND	ERIE & GRAND SOUTHBOUND	MCDONALD'S ERIE BLVD.	DIXIE HWY. & BOBMEYER SOUTHBOUND	DIXIE HWY. & CORWIN SOUTHBOUND	FAIRFIELD CROSSING PARK & RIDE WB	BILSTEIN & SYMMES SOUTHBOUND	THYSSENKRUPP SOUTHBOUND	FAIRFIELD HIGH SCHOOL	PORT UNION & PROFIT EASTBOUND	PORT UNION & SEWARD EASTBOUND	KOCH FOODS EASTBOUND	PORT UNION & LESAINT EASTBOUND	PORT UNION & GOLDPARK EASTBOUND	SR-747 & RIALTO SOUTHBOUND	SR-747 & DEVITT SOUTHBOUND	CRESCENTVILLE & CHESTERDALE EB	CHESTERDALE AT VALDOSA	CHESTERDALE & KEMPER SOUTHBOUND	FIVE GUYS	TRI COUNTY PARKWAY	TJ MAXX	495 E KEMPER RD, METRO CONNECTION
4:45	—	—	—	—	—	—	—	4:49	—	—	4:49	4:51	4:51	4:53	4:58	4:58	5:00	5:03	5:05	5:07	5:09	5:11	5:13	5:17	5:21	5:22	5:24	5:26	5:27	5:28	5:29
—	6:30	6:31	6:32	6:32	6:33	6:34	6:37	—	6:38	6:41	6:42	6:47	6:48	6:53	6:58	6:58	7:00	7:03	7:05	7:07	7:09	7:11	7:13	7:17	7:21	7:22	7:24	7:26	7:27	7:27	7:29
—	8:30	8:31	8:32	8:32	8:33	8:34	8:37	—	8:38	8:41	8:42	8:47	8:48	8:53	8:58	8:58	9:00	9:03	9:05	9:07	9:09	9:11	9:13	9:17	9:21	9:22	9:24	9:26	9:27	9:27	9:29
—	10:30	10:31	10:32	10:32	10:33	10:34	10:37	—	10:38	10:41	10:42	10:47	10:48	10:53	10:58	10:58	11:00	11:03	11:05	11:07	11:09	11:11	11:13	11:17	11:21	11:22	11:24	11:26	11:27	11:27	11:29
—	12:30	12:31	12:32	12:32	12:33	12:34	12:37	—	12:38	12:41	12:42	12:47	12:48	12:53	12:58	12:58	1:00	1:03	1:05	1:07	1:09	1:11	1:13	1:17	1:21	1:22	1:24	1:26	1:27	1:27	1:29
—	2:30	2:31	2:32	2:32	2:33	2:34	2:37	—	2:38	2:41	2:42	2:47	2:48	2:53	2:58	2:58	3:00	3:03	3:05	3:07	3:09	3:11	3:13	3:17	3:21	3:22	3:24	3:26	3:27	3:27	3:29
—	4:30	4:31	4:32	4:32	4:33	4:34	4:37	—	4:38	4:41	4:42	4:47	4:48	4:53	4:58	4:58	5:00	5:03	5:05	5:07	5:09	5:11	5:13	5:17	5:21	5:22	5:24	5:26	5:27	5:27	5:29
—	6:30	6:31	6:32	6:32	6:33	6:34	6:37	—	6:38	6:41	6:42	6:47	6:48	6:53	6:58	6:58	7:00	7:03	7:05	7:07	7:09	7:11	7:13	7:17	7:21	7:22	7:24	7:26	7:27	7:27	7:29
—	8:30	8:31	8:32	8:32	8:33	8:34	8:37	—	8:38	8:41	8:42	8:47	8:48	8:53	8:58	8:58	9:00	9:03	9:05	9:07	9:09	9:11	9:13	9:17	9:21	9:22	9:24	9:26	9:27	9:27	9:29

R6 Inbound

495 E KEMPER RD, METRO CONNECTION	CHESTERDALE & KEMPER NORTHBOUND	CHESTERDALE & VALDOSA	CRESCENTVILLE & CHESTERDALE WB	TYSON FOODS	SR-747 & RIALTO NORTHBOUND	PORT UNION & GOLDPARK WESTBOUND	PORT UNION & LESAINT WESTBOUND	KOCH FOODS WESTBOUND	PORT UNION & SEWARD WESTBOUND	PORT UNION & INDUSTRIAL WESTBOUND	FAIRFIELD HIGH SCHOOL NORTHBOUND	THYSSENKRUPP NORTHBOUND	FIN-PAN	FAIRFIELD CROSSING PARK & RIDE WESTBOUND	DIXIE HWY. & CORWIN NORTHBOUND	DIXIE HWY. & LAUREL NORTHBOUND	HAMILTON CROSSINGS	KROGER/ ERIE BLVD.	HANOVER & 14TH WESTBOUND	HANOVER & EAST WESTBOUND	WASHINGTON & CENTRAL	WASHINGTON & 2ND WESTBOUND	2ND & HANOVER	2ND & LONG	FRONT & CHESTNUT NORTHBOUND	FRONT & WILSON NORTHBOUND	COUNTY COURTHOUSE	MARKET STREET STATION: AREA B	
5:30	5:32	5:34	5:35	5:39	5:43	5:45	5:47	5:49	5:50	5:52	5:55	5:57	5:58	6:02	6:05	6:07	6:09	6:10	6:12	6:13	6:16	6:18	6:18	6:19	6:24	6:25	6:28	6:30	
7:30	7:32	7:34	7:35	7:39	7:43	7:45	7:47	7:49	7:50	7:52	7:55	7:57	7:58	8:02	8:05	8:07	8:09	8:10	8:12	8:13	8:16	8:18	8:18	8:19	8:24	8:25	8:28	8:30	
9:30	9:32	9:34	9:35	9:39	9:43	9:45	9:47	9:49	9:50	9:52	9:55	9:57	9:58	10:02	10:05	10:07	10:09	10:10	10:12	10:13	10:16	10:18	10:18	10:19	10:24	10:25	10:28	10:30	
11:30	11:32	11:34	11:35	11:39	11:43	11:45	11:47	11:49	11:50	11:52	11:55	11:57	11:58	12:02	12:05	12:07	12:09	12:10	12:12	12:13	12:16	12:18	12:18	12:19	12:24	12:25	12:28	12:30	
1:30	1:32	1:34	1:35	1:39	1:43	1:45	1:47	1:49	1:50	1:52	1:55	1:57	1:58	2:02	2:05	2:07	2:09	2:10	2:12	2:13	2:16	2:18	2:18	2:19	2:24	2:25	2:28	2:30	
3:30	3:32	3:34	3:35	3:39	3:43	3:45	3:47	3:49	3:50	3:52	3:55	3:57	3:58	4:02	4:05	4:07	4:09	4:10	4:12	4:13	4:16	4:18	4:18	4:19	4:24	4:25	4:28	4:30	
5:30	5:32	5:34	5:35	5:39	5:43	5:45	5:47	5:49	5:50	5:52	5:55	5:57	5:58	6:02	6:05	6:07	6:09	6:10	6:12	6:13	6:16	6:18	6:18	6:19	6:24	6:25	6:28	6:30	
7:30	7:32	7:34	7:35	7:39	7:43	7:45	7:47	7:49	7:50	7:52	7:55	7:57	7:58	8:02	8:05	8:07	8:09	8:10	8:12	8:13	8:16	8:18	8:18	8:19	8:24	8:25	8:28	8:30	
9:30	9:32	9:34	9:35	9:39	9:43	9:45	9:47	9:49	9:50	9:52	9:55	9:57	9:58	10:02															

Outbound

- BCRTA Headquarters
- Market Street Station: Area B
- Front & Court SB
- Front & Wilson SB
- Front & Chestnut SB
- 2nd & Hanover
- S 2nd St & Long St
- HANOVER AND EAST
- Kroger Hamilton/Grand WB
- Hanover & 14th EB
- Erie & Grand SB
- MCDONALD'S/ERIE BLVD.
- Dixie Hwy. & Bobmeyer SB
- Dixie Hwy. & Corwin SB
- Fairfield Crossing Park & Ride WB
- Bilstein & Symmes SB
- ThyssenKrupp SB
- Fairfield High School
- Port Union & Profit EB
- Port Union & Seward EB
- Koch Foods EB
- Port Union & LeSaint EB

Inbound

- 495 E Kemper Rd Metro Connection
- Chesterdale & Kemper NB
- Chesterdale and Valdosa
- Crescentville & Chesterdale WB
- Tyson Foods
- SR-747 & Rialto NB
- Port Union & Goldpark WB
- Port Union & LeSaint WB
- Koch Foods WB
- Port Union & Seward WB
- Port Union & Industrial WB
- Fairfield High School Northbound
- ThyssenKrupp NB
- Chesterdale and Valdosa
- Fairfield Crossing Park & Ride WB
- Dixie Hwy. & Corwin NB
- Dixie Hwy. & Laurel NB
- Hamilton Crossings
- Kroger/ Erie Blvd.
- Hanover & 14th WB
- Hanover & East WB
- Washington and Central
- Washington & 2nd WB
- 2nd & Hanover
- S 2nd St & Long St
- Front & Chestnut NB
- Front & Wilson NB
- County Courthouse
- Market Street Station - Area B

PM TIMES IN BOLD
MON-FRI ONLY